

APP CRS	Rwy Idg	3000
096°	TDZE	8
	Apt Elev	8

RNAV (GPS) RWY 10R

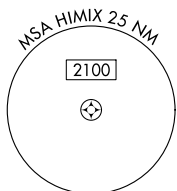
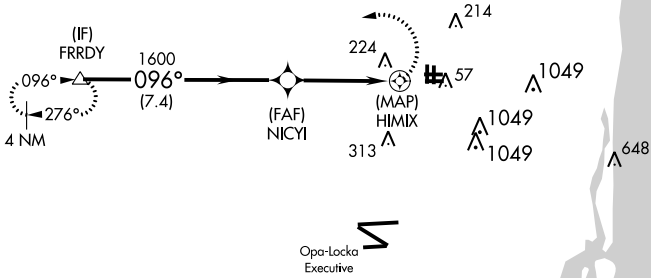
NORTH PERRY (HWO)

⚠ DME/DME RNP-0.3 NA. Helicopter visibility reduction below $\frac{3}{4}$ SM NA. When local altimeter setting not received, use Fort Lauderdale/Hollywood Intl altimeter setting and increase all MDA 20 feet. When VGSI inop, Circling Rwy 19L and 01R NA at night.

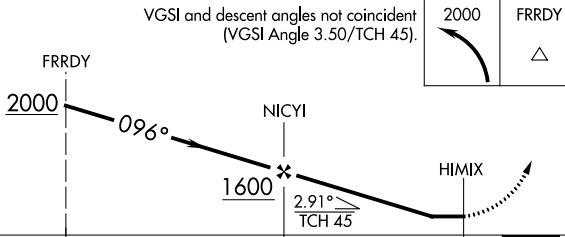
⚠ MISSED APPROACH: Climbing left turn to 2000 direct FRRDY and hold.

ATIS 135.475	MIAMI APP CON 128.6 306.975	NORTH PERRY TOWER* 132.1 (CTAF) 254.3	GND CON 120.45 254.3	UNICOM 122.95
------------------------	---------------------------------------	--	--------------------------------	-------------------------

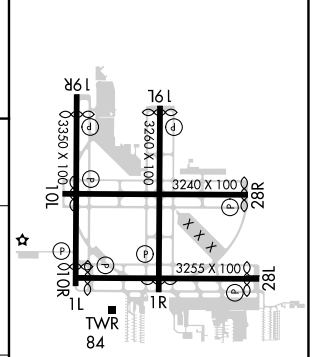
Procedure NA for arrivals at FRRDY on V157-511-599 northwest bound.



VGSI and descent angles not coincident (VGSI Angle 3.50/TCH 45).



ELEV	8	TDZE	8
------	---	------	---



CATEGORY	A	B	C	D
RNAV MDA	480-1 $\frac{1}{4}$	472 (500-1 $\frac{1}{4}$)	480-1 $\frac{3}{8}$ 472 (500-1 $\frac{3}{8}$)	NA
CIRCLING	560-1 $\frac{1}{4}$	552 (600-1 $\frac{1}{4}$)	560-1 $\frac{1}{2}$ 552 (600-1 $\frac{1}{2}$)	NA

REIL Rws 10R and 28L
MIRL Rws 10R-28L and 19R-1L

SE-3, 24 MAY 2018 to 21 JUN 2018

SE-3, 24 MAY 2018 to 21 JUN 2018