APP CRS	Rwy ldg	4003
148°	TDZE	47
	Apt Elev	72

RNAV (GPS) RWY 15
EASTON/NEWNAM FIELD (ESN)

DME/DME RNP-0.3 NA. Helicopter visibility reduction below 1 SM NA. When local altimeter setting not received, use Baltimore-Washington Intl Thurgood Marshall altimeter setting and increase all MDAs 100 feet, LNAV Cats C and D visibility ¼ mile, Circling Cat C visibility ½ mile and Cat D visibility ¼ mile. Night landing: Rwy 15, 33 NA.

MISSED APPROACH: Climb to 2000 direct TUKIE and via 052° track to ORETE and hold.

ATIS	POTOMAC APP CON	EASTON TOWER ★	GND CON	CLNC DEL	UNICOM
124.475	133.75 254.35	118.525 (CTAF) L	119.075	119.075	122.95

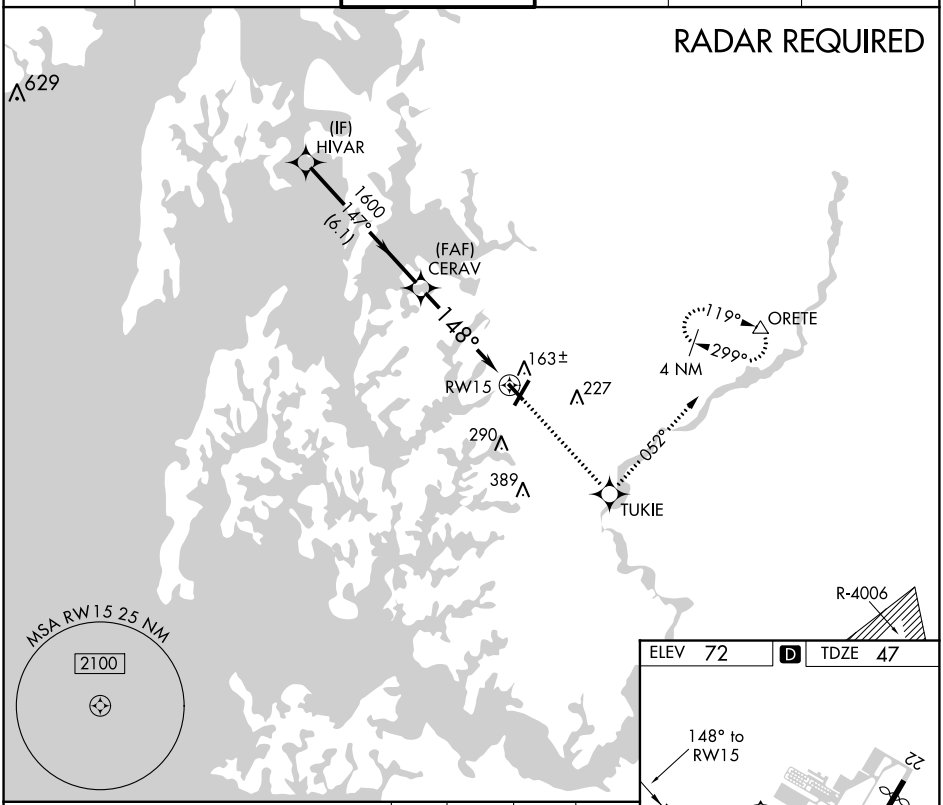

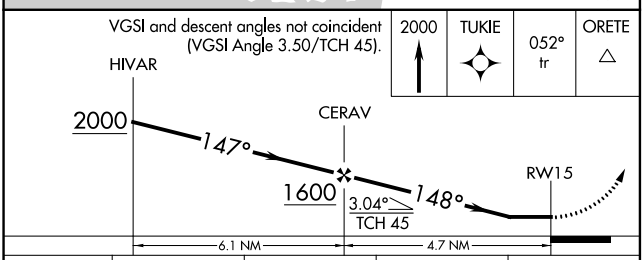

CATEGORY	A	B	C	D
LNAV MDA	420-1 373 (400-1)			420-1¼ 373 (400-1¼)
CIRCLING	480-1 408 (500-1)	540-1 468 (500-1)	660-1½ 588 (600-1½)	660-2 588 (600-2)

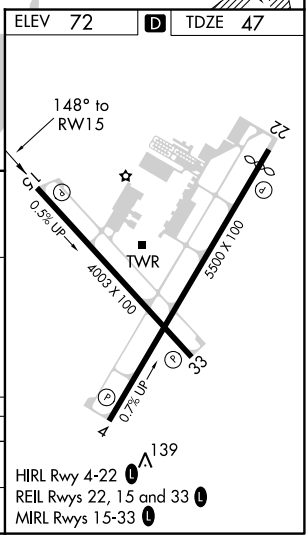

NE-3, 24 MAY 2018 to 21 JUN 2018

NE-3, 24 MAY 2018 to 21 JUN 2018