

APP CRS	Rwy Idg	<b>3000</b>
<b>096°</b>	TDZE	<b>8</b>
	Apt Elev	<b>8</b>

# RNAV (GPS) RWY 10R

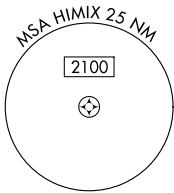
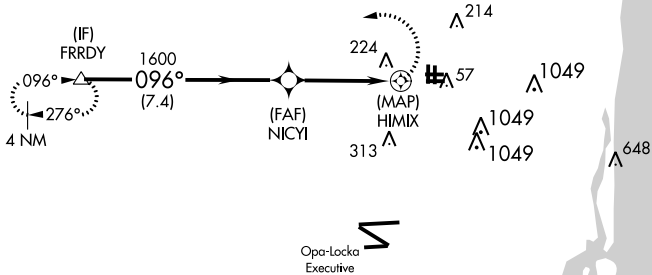
## NORTH PERRY (HWO)

**⚠** DME/DME RNP-0.3 NA. Helicopter visibility reduction below 3/4 SM NA. When local altimeter setting not received, use Fort Lauderdale/Hollywood Intl altimeter setting and increase all MDA 20 feet. When VGSI inop, Circling Rwy 19L and 01R NA at night.

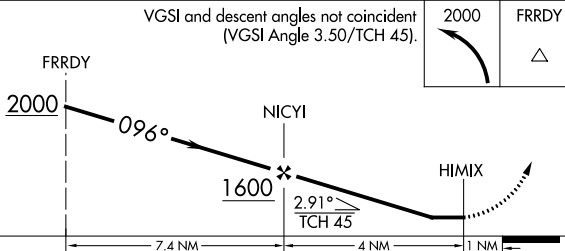
**⚠** MISSED APPROACH: Climbing left turn to 2000 direct FRRDY and hold.

ATIS <b>135.475</b>	MIAMI APP CON <b>128.6 306.975</b>	<b>NORTH PERRY TOWER*</b> <b>132.1 (CTAF) 254.3</b>	GND CON <b>120.45 254.3</b>	UNICOM <b>122.95</b>
------------------------	---------------------------------------	--	--------------------------------	-------------------------

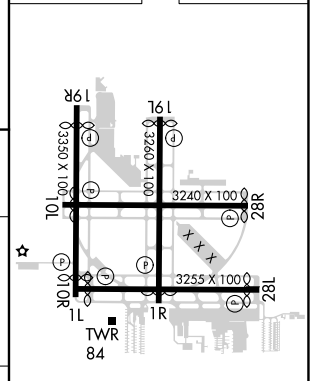
Procedure NA for arrivals at FRRDY on V157-511-599 northwest bound.



VGSI and descent angles not coincident (VGSI Angle 3.50/TCH 45).



ELEV 8	TDZE 8
--------	--------



CATEGORY	A	B	C	D
RNAV MDA	480-1 1/4	472 (500-1 1/4)	480-1 3/8 472 (500-1 3/8)	NA
CIRCLING	560-1 1/4	552 (600-1 1/4)	560-1 1/2 552 (600-1 1/2)	NA

REIL Rwy 10R and 28L  
MIRL Rwy 10R-28L and 19R-1L

SE-3, 26 APR 2018 to 24 MAY 2018

SE-3, 26 APR 2018 to 24 MAY 2018