

17285

AIRPORT DIAGRAM

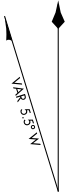
AL-156 (FAA)

FORT WAYNE INTL (FWA)
FORT WAYNE, INDIANA

ATIS
121.25 349.0
FORT WAYNE TOWER
119.1 269.325
GND CON
121.9 348.6
CLNC DEL
124.75

D

41°00'N



JANUARY 2015
ANNUAL RATE OF CHANGE
0.1° W

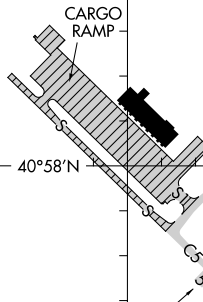
40°59'N

NON MOVEMENT AREA

EC-2, 04 JAN 2018 to 01 FEB 2018

EC-2, 04 JAN 2018 to 01 FEB 2018

40°58'N



BLAST PAD
200 X 150

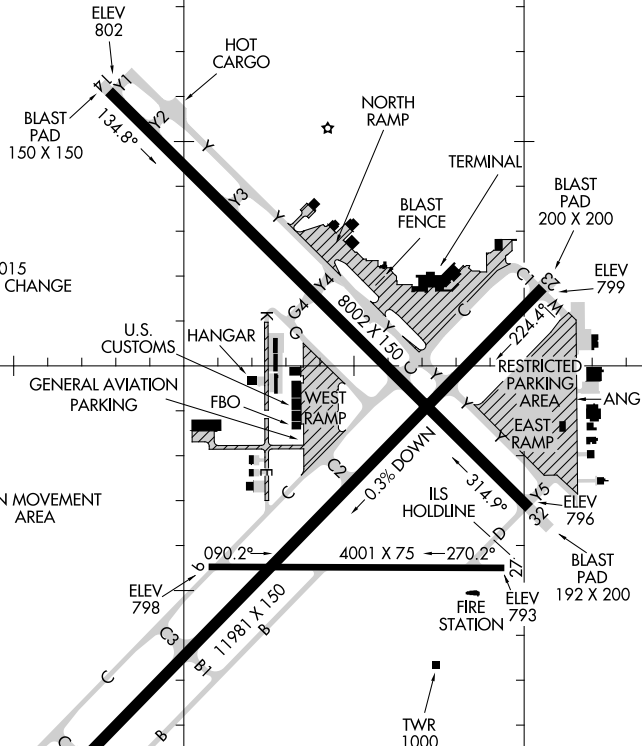
FIELD
ELEV
815

CAUTION: BE ALERT TO
RUNWAY CROSSING CLEARANCES.
READBACK OF ALL RUNWAY
HOLDING INSTRUCTIONS IS REQUIRED.

85°13'W

85°12'W

85°11'W



RWY 05-23
PCN 59 R/C/W/T
S-100, D-190, 2D-355, 2D/2D2-780

RWY 09-27
PCN 35 F/C/W/U
S-100, D-190, 2D-215, 2D/2D2-430

RWY 14-32
PCN 54 F/C/W/T
S-100, D-190, 2D-215, 2D/2D2-430

AIRPORT DIAGRAM

17285

FORT WAYNE, INDIANA
FORT WAYNE INTL (FWA)