

RADAR MINS

N1

17173

RADAR INSTRUMENT APPROACH MINIMUMS

AKRON, OH

Amdt 24, 13JAN11 (14205) (FAA)

ELEV 1228

AKRON-CANTON RGNL (CAK)

RADAR-1 125.5 371.875 (EAST) 118.6 269.25 (WEST) 

	RWY	GP/TCH/RPI	CAT	HAT/ HATH/		CEIL-VIS	CAT	HAT/ HATH/		CEIL-VIS
				DA/ MDA-VIS	HAA			DA/ MDA-VIS	HAA	
ASR	1		ABC	1600/24	391	(400-½)	D	1600/50	391	(400-1)
	5		AB	1620-½	421	(500-½)	C	1620-¾	421	(500-¾)
			D	1620-1	421	(500-1)				
	19		AB	1700/24	482	(500-½)	C	1700/40	482	(500-¾)
			D	1700/50	482	(500-1)				
	23		AB	1700/24	474	(500-½)	C	1700/40	474	(500-¾)
			D	1700/50	474	(500-1)				
	CIRCLING			AB	1760-1	532	(600-1)	C	1760-1½	532
			D	1780-2	552	(600-2)				


Procedure NA when Akron-Canton approach control closed.
For inoperative MALSR, increase S-1 and S-5 CAT D visibility to RVR 6000.


EVANSVILLE, IN

Amdt 7, 18SEP14 (14261) (FAA)

ELEV 422

EVANSVILLE RGNL (EVV)

RADAR-1 124.025 290.9 

	RWY	GP/TCH/RPI	CAT	HAT/ HATH/		CEIL-VIS	CAT	HAT/ HATH/		CEIL-VIS
				DA/ MDA-VIS	HAA			DA/ MDA-VIS	HAA	
ASR	36		AB	820-1	436	(500-1)	CD	820-1¼	436	(500-1¼)
	4		AB	860-1	471	(500-1)	CD	860-1⅝	471	(500-1⅝)
	22		AB	880/24	458	(500-½)	CD	880/45	458	(500-¾)
	18		AB	880-1	484	(500-1)	CD	880-1⅝	484	(500-1⅝)
 CIRCLING			A	920-1	498	(500-1)	B	960-1	538	(600-1)
			C	1020-1½	598	(600-1½)	D	1040-2	618	(700-2)

When control tower closed, procedure NA.
Rwy 18, 36: Helicopter visibility reduction below ¾ SM not authorized.
Night landing: Rwy 9 NA.

12 OCT 2017 to 09 NOV 2017

12 OCT 2017 to 09 NOV 2017

EC-2

RADAR INSTRUMENT APPROACH MINIMUMS

RADAR MINS

17173

N1

RADAR MINS

17173

RADAR INSTRUMENT APPROACH MINIMUMS

FORT WAYNE, IN
FORT WAYNE INTL (FWA)

Amdt 26A, 22JUN17 (17173) (FAA)

ELEV 815

RADAR-1 127.2 284.6



	RWY	GP/TCH/RPI	CAT	DA/ HAT/ HATh/		CEIL-VIS	DA/ HAT/ HATh/		CEIL-VIS	
				MDA-VIS	HAA		MDA-VIS	HAA		
ASR	32		AB	1280/24	480	(500-½)	CDE	1280/50	480	(500-1)
	23		AB	1300/55	501	(500-1¼)	CDE	1300-1%	501	(500-1¾)
	14		AB	1320-1	518	(600-1)	CDE	1320-1%	518	(600-1¾)
	5		AB	1320/24	505	(600-½)	CDE	1320/55	505	(600-1¼)
CIRCLING			AB	1320-1	505	(600-1)	C	1420-1¾	605	(700-1¾)
			D	1520-2¼	705	(800-2¼)	E	1520-2½	705	(800-2½)

Rwy 23 helicopter visibility reduction below RVR 4000 NA.

For inoperative ALS, increase S-5 and S-32 CAT C/D/E visibility to 1% SM.

MANSFIELD, OH
MANSFIELD LAHM RGNL (MFD)

Amdt 4A, 07MAY09 (09127) (FAA)

ELEV 1297

RADAR-1 124.2 390.8



	RWY	GP/TCH/RPI	CAT	DA/ HAT/ HATh/		CEIL-VIS	DA/ HAT/ HATh/		CEIL-VIS	
				MDA-VIS	HAA		MDA-VIS	HAA		
ASR	23		AB	1700-1	405	(500-1)	CD	1700-1¼	405	(500-1¼)
	5		AB	1740-1	443	(500-1)	C	1740-1¼	443	(500-1¼)
			D	1740-1½	443	(500-1½)				
CIRCLING			AB	1760-1	463	(500-1)	C	1760-1½	463	(500-1½)
			D	1880-2	583	(600-2)				

When control tower closed, ASR NA.

EC-2

RADAR INSTRUMENT APPROACH MINIMUMS

RADAR MINS

17173

RADAR MINS

17173


RADAR INSTRUMENT APPROACH MINIMUMS


TERRE HAUTE, IN

Amdt 5, 06FEB14 (14205) (FAA)

ELEV 589

TERRE HAUTE INTL-HULMAN FIELD (HUF)

RADAR-1 125.45 339.8 

ASR	RWY	GP/TCH/RPI	CAT	DA/		HAT/		DA/		HAT/	
				MDA-VIS	HAA	CEIL-VIS	CAT	MDA-VIS	HAA	CEIL-VIS	
	5		AB	1220/24	648	(700-½)	CDE	1220-1¾	648	(700-1¾)	
	23		AB	1100-1	518	(600-1)	CDE	1100-1¾	518	(600-1¾)	
	32		ABCDE	940-1	351	(400-1)					
	CIRCLING		AB	1220-1	631	(700-1)	C	1220-1¾	631	(700-1¾)	
			D	1260-2¼	671	(700-2¼)	E	1260-2½	671	(700-2½)	

Circling NA NW of Rwy 5-23 for Category E aircraft.

When control tower closed, procedure NA.

Circling to Rwy 18 NA at night.

Rwy 5, for inoperative MALSR, increase S-5 Category E visibility to 1%.


Rwy 32, helicopter visibility reduction below ¾ SM not authorized.

TOLEDO, OH

Amdt 19B, 27JUN13 (13318) (FAA)

ELEV 683

TOLEDO EXPRESS (TOL)

RADAR-1 134.35 317.55 

ASR	RWY	GP/TCH/RPI	CAT	DA/		HAT/		DA/		HAT/	
				MDA-VIS	HAA	CEIL-VIS	CAT	MDA-VIS	HAA	CEIL-VIS	
	25		ABC	1040-½	362	(400-½)	DE	1040-1	362	(400-1)	
	16		ABC	1060-1	386	(400-1)	DE	1060-1¼	386	(400-1¼)	
	7		AB	1140/24	457	(500-½)	C	1140/40	457	(500-¾)	
			DE	1140/50	457	(500-1)					
	34		AB	1080-1	412	(500-1)	CD	1080-1¼	412	(500-1¼)	
			E	1080-1½	412	(500-1½)					
	CIRCLING		AB	1180-1	497	(500-1)	C	1180-1½	497	(500-1½)	
			D	1240-2	557	(600-2)	E	1400-2½	717	(800-2½)	

For inoperative ALSF-2, increase S-7 CAT E visibility to 1%.

For inoperative MALSR, increase S-25 CAT D/E visibility to 1%.

EC-2

RADAR INSTRUMENT APPROACH MINIMUMS

RADAR MINS

17173

RADAR MINS


N4

17173

RADAR INSTRUMENT APPROACH MINIMUMS

YOUNGSTOWN-WARREN, OH Amdt 13B, 12NOV15 (15316) (FAA)
YOUNGSTOWN-WARREN RGNL (YNG)

ELEV 1196

RADAR-1 133.95 322.3 

	<u>RWY</u>	<u>GP/TCH/RPI</u>	DA/			HAT/				
			<u>CAT</u>	<u>MDA-VIS</u>	<u>HAA</u>	<u>CEIL-VIS</u>	<u>CAT</u>	<u>MDA-VIS</u>	<u>HAA</u>	<u>CEIL-VIS</u>
ASR	14		ABC	1520-½	386	(400-½)	D	1520-1	386	(400-1)
	5		ABC	1520-1	356	(400-1)	D	1520-1¼	356	(400-1¼)
	23		ABC	1580-1	388	(400-1)	D	1580-1¼	388	(400-1¼)
	32		AB	1600/24	415	(500-½)	C	1600/40	415	(500-¾)
			D	1600/50	415	(500-1)				
CIRCLING			A	1640-1	444	(500-1)	B	1660-1	464	(500-1)
			C	1660-1½	464	(500-1½)	D	1760-2	564	(600-2)

Category D S-14 visibility increased ¼ mile for inoperative MALSR.

Category D S-32 visibility increased ¼ mile for inoperative MALSR.

Night Landing: Rwy 5 NA.

ASR 5 helicopter visibility reduction below 1 SM not authorized.

12 OCT 2017 to 09 NOV 2017

12 OCT 2017 to 09 NOV 2017

EC-2

RADAR INSTRUMENT APPROACH MINIMUMS

RADAR MINS

17173

N4