


ATIS 128.375  
 CLNC DEL 119.45  
 GND CON 121.8 239.0  
 HOOKS TOWER ★ 127.4 354.1 (EAST)  
 118.4 (CTAF) 354.1 (WEST)  
 HOUSTON DEP CON 119.7 281.4

**TOP ALTITUDE:  
ASSIGNED BY ATC**


CEDAR CREEK  
 114.8 CQY   
 Chan 95


LEONA  
 110.8 LOA   
 Chan 45

GIFFA  
 N31°22.89'  
 W95°15.10'  
 L-19-21, H-6  
 10000

BUMCO  
 N30°38.91'  
 W95°18.03'

MONNT  
 N30°28.65'  
 W95°18.70'  
 L19-21, H7

DAISSETTA  
 116.9 DAS   
 Chan 116

HUMBLE  
 116.6 IAH   
 Chan 113

### TAKEOFF MINIMUMS

Rwys 17L, 35R: NA - Environmental.

Rwys 17R, 35L: Standard.

Waterway 17, 35: NA - Air Traffic.

NOTE: RADAR required.

NOTE: For aircraft destined for the DFW terminal area only.

(NARRATIVE ON FOLLOWING PAGE)

(NOTES CONTINUED ON FOLLOWING PAGE)

NOTE: Chart not to scale.

SC-5, 12 OCT 2017 to 09 NOV 2017

SC-5, 12 OCT 2017 to 09 NOV 2017